


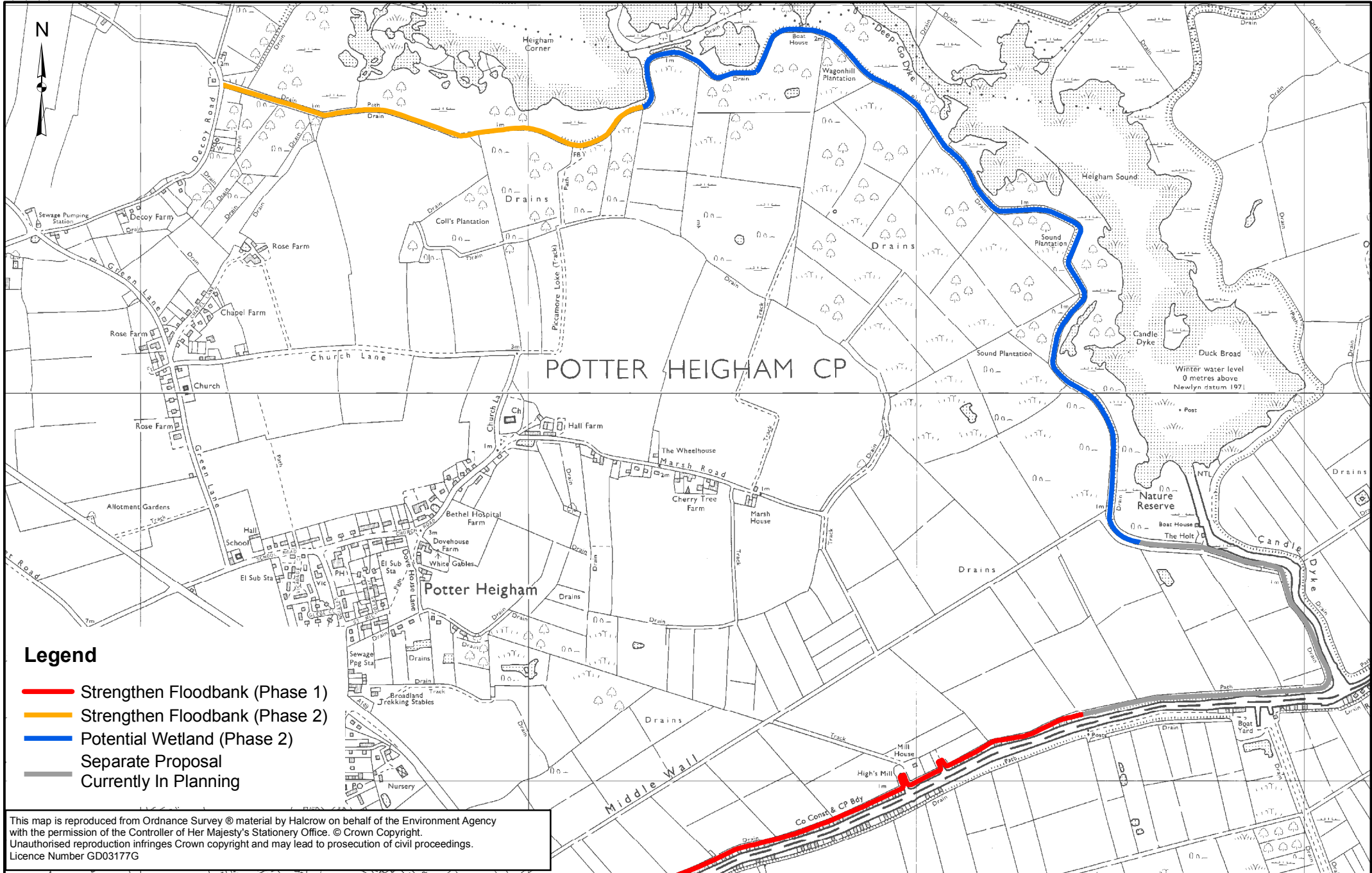
**Legend**

- Maintain Floodbank
- Strengthen Floodbank
- Strengthen Floodbank and Retain Piles
- Strengthen Floodbank and Install Piles
- Setback Floodbank

This map is reproduced from Ordnance Survey © material by Halcrow on behalf of the Environment Agency with the permission of the Controller of Her Majesty's Stationery Office. © Crown Copyright. Unauthorised reproduction infringes Crown copyright and may lead to prosecution of civil proceedings. Licence Number GD03177G




**Flood Defence Proposals for Ludham to Potter Heigham Marshes  
(Compartment 06 Phase 1)**



**Legend**

- Strengthen Floodbank (Phase 1)
- Strengthen Floodbank (Phase 2)
- Potential Wetland (Phase 2)
- Separate Proposal
- - - Currently In Planning

This map is reproduced from Ordnance Survey © material by Halcrow on behalf of the Environment Agency with the permission of the Controller of Her Majesty's Stationery Office. © Crown Copyright. Unauthorised reproduction infringes Crown copyright and may lead to prosecution of civil proceedings. Licence Number GD03177G



**Flood Defence Proposals for Potter Heigham Marshes (Compartment 06 Phase 1)**